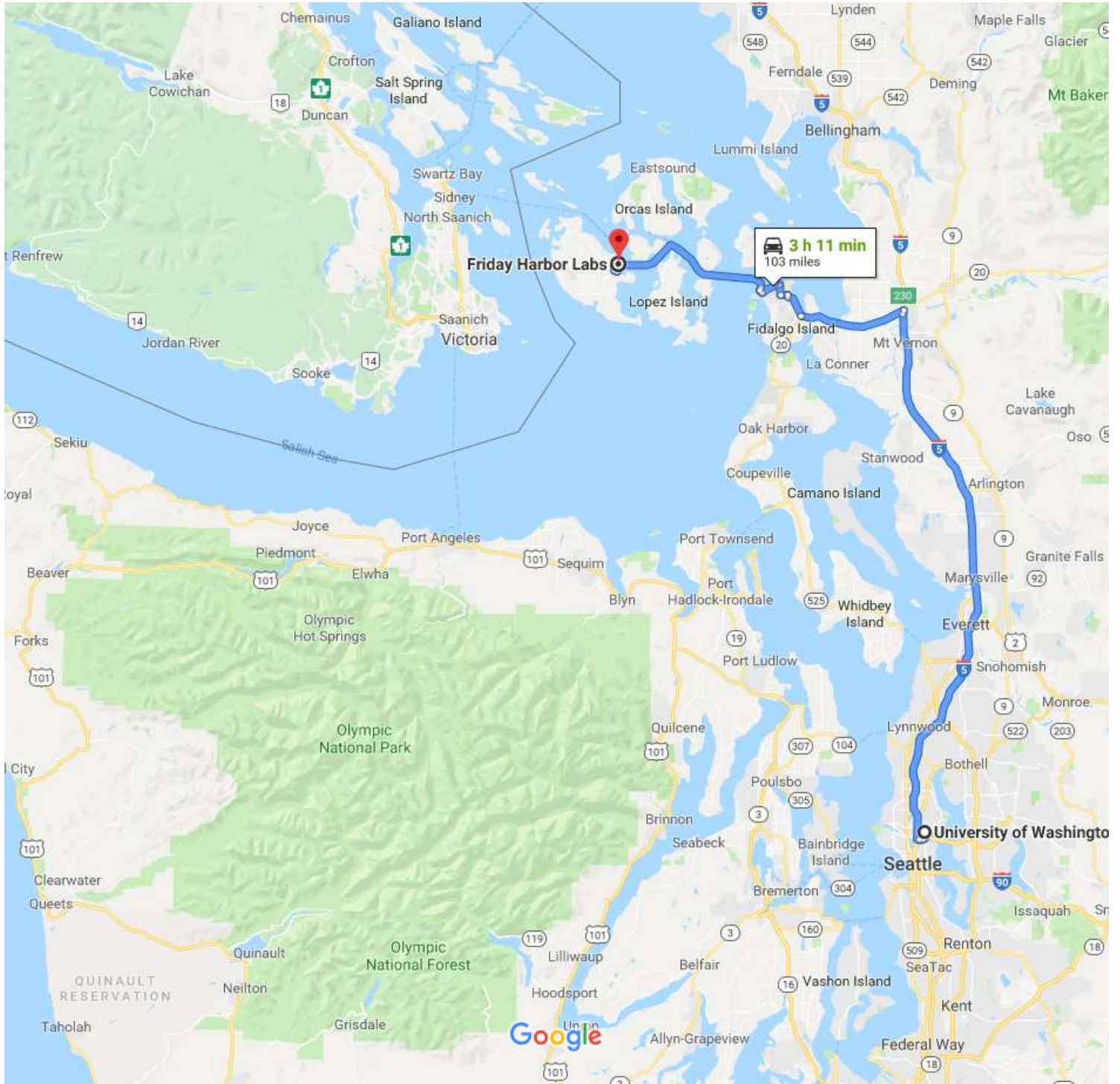




University of Washington to Friday Harbor Labs

Drive 103 miles, 3 h 11 min




Map data ©2019 Google 10 mi


University of Washington

Seattle, WA 98195

Get on WA-520 W

56 s (0.4 mi)


-  1. Head south on Montlake Blvd NE toward E Shelby St


 0.2 mi
-  2. Use the right lane to merge onto WA-520 W via the ramp to Interstate 5/Portland/Vancouver BC


 0.2 mi

Follow I-5 N to WA-20 W/Avon Cutoff in Burlington. Take exit 230 from I-5 N

59 min (62.8 mi)

-  3. Merge onto WA-520 W


 0.4 mi
-  4. Take the exit onto I-5 N toward Vancouver BC


 61.9 mi
-  5. Use the right 2 lanes to take exit 230 for WA-20 toward Burlington/Anacortes/Skagit Airport


 0.4 mi


Continue on WA-20 W. Take WA-20 Spur W to Anacortes - Friday Harbor in Anacortes


31 min (19.5 mi)


-  6. Use the left 2 lanes to turn left onto WA-20 W/Avon Cutoff
i Continue to follow WA-20 W


 11.6 mi
-  7. Slight right


 0.2 mi
-  8. Continue straight onto WA-20 Spur W


 2.6 mi
-  9. At the traffic circle, take the 1st exit onto Commercial Ave

 0.2 mi
-  10. Turn left onto 32nd St



 0.9 mi
-  11. At the traffic circle, take the 1st exit onto D Ave



 1.1 mi
-  12. Turn left onto 12th St



 0.2 mi
-  13. Continue onto WA-20 Spur W/Oakes Ave
i Continue to follow WA-20 Spur W



 2.0 mi
-  14. Keep right to stay on WA-20 Spur W



 0.4 mi

-  15. Slight right onto WSF Holding Lanes
 Toll road

 171 ft
-  16. Turn left
 Toll road



 39 ft
-  17. Slight right
 Toll road


 0.2 mi
-  18. Continue onto Anacortes Ferry Terminal
 Toll road


 449 ft
-  19. Take the Anacortes - Friday Harbor ferry to Friday Harbor
 Toll road


 1 h 33 min (18.8 mi)



Take 2nd St N and Tucker Ave to University Rd


- 8 min (1.6 mi)
-  20. Continue straight onto Ferry Dock
 Toll road


 295 ft
-  21. Turn right onto Front St S



 338 ft
-  22. Turn left at Front St

 46 ft
-  23. Turn right onto Spring St

 0.1 mi
-  24. Turn right onto 2nd St N/Second St S
 Continue to follow 2nd St N

 0.2 mi
-  25. Continue onto Guard St

 0.1 mi
-  26. Turn right onto Tucker Ave

 0.4 mi
-  27. Keep right to continue on University Rd
 Destination will be on the right

 0.7 mi

Friday Harbor Labs

620 University Rd, Friday Harbor, WA 98250

These directions are for planning purposes only.
 You may find that construction projects, traffic,

weather, or other events may cause conditions to differ from the map results, and you should plan your route accordingly. You must obey all signs or notices regarding your route.